










Legend

-  SUE Boundary
-  Indicative Structural Green Space associated with SUE
-  Northampton Related Development Area & District Boundary
-  Northampton Related Development Area & SUE Boundary
-  District Boundary
-  Mineral Safeguarding Sand & Gravel
-  Flood Zone 2
-  Flood Zone 3
-  Unbuilt Development with planning approval in principle / planning permission

Note
 "For further details about the Minerals Safeguarding Areas see the Northamptonshire MWDF Core Strategy DPD (Adopted May 2010)"



Name: INSET 11
 Date: 12th November 2013
 Scale: 1:10000 @ A4
 Dept: JPU
 Project: Proposal Maps Rev

Title
 INSET 11 - Northampton South of Brackmills SUE (Policy N6)(Rev)

Produced from the 2009 Ordnance Survey mapping with the permission of the Controller of Her Majesty's Stationery Office. © Crown Copyright Unauthorised reproduction infringes Crown Copyright and may lead to prosecution or civil proceedings. Licence number: 0100054252